








## West DC: Risk Assessment


**Cycling Time Trials – West DC** Course Risk Assessment Document. The measures to reduce risk identified in the right hand column must be included on the start sheet or implemented for the duration of the event as applicable. Failure to comply with the requirements of this document may result in approval being withheld with respect to subsequent race promotions by the promoting club.  
(CTT Guidance Note 22 – Appendix 2 – Issue 2 September 2011 provides additional advice)

<b>Course/Road(s) Assessed:</b> B3092 – B3091 – Coles Lane - Dover Street	<b>Course:</b> P491C  <b>Distance (in miles):</b> 10 miles
<b>Date of Assessment/Review:</b> 28 August 2023	<b>Name of Assessor:</b> Paul Winchcombe
<b>Course Description:</b> Course is 3 sides of triangle south west of Shaftesbury. Starts on B3092 and turns left onto B3091. Turn left into Cole's Lane and then left onto Dover Street to finish opposite Green Lane  <b>Link:</b> <a href="https://www.cyclingtimetrials.org.uk/course-details/p491c">https://www.cyclingtimetrials.org.uk/course-details/p491c</a>	
<b>Traffic Flows:</b> TBC	
<b>Course / Event History:</b> TBC	

## Key Identified Risks

No.	Distance / Location	Risk/Hazard	Level of Risk (L / M / H)	Measures to reduce Risk (if applicable)
<b>a) Introduction</b>				
1	General Requirements	Time of Road Usage meets CTT Traffic Standards	L	Traffic counts within acceptable numbers
<b>b) HQ to Start</b>				
2	Before Start	Competitors riding from Event HQ; Competitors warming up	L	Instructions on Start Sheet and at event HQ signing on advising riders of safe routes ; prohibition on warming up past the start
3	Area of Start: What3Words ///passively.laws.bland	Competitors wait in entrance off road	L	Instructions on Start Sheet and at event HQ signing on - warning against making 'U' turns, queue in single file ; Cycle Event Warning signs
				
<b>c) Start to Finish</b>				
	Ride south for 3.1 miles Road becomes Rams Hill	Left Turn onto B3091	L	Cycle Event Warning Signage on B3091  Note riders must give way to oncoming traffic

				
4	Follow B3091 towards Shaftesbury for 4.1 miles	Turn Left into Coles Lane	L	Riders have priority
				
5	Follow Coles Lane for 0.4 miles to Foyle Hill junction	Turn Left for Dover Street	L	Cycle Event Warning Signage on Foyle Hill road Note riders must give way to oncoming traffic
				
6	Junction Foyle Hill / Dove Street	Take left turn on Dover Street	L	Riders have priority
				

14	Finish: By Goods Farm Lane What3Words ///breathy.observers.s ped	Awareness of surroundings	L	No u-turns.  Note on start sheet to be aware of surroundings and other road users at the finish.
				
15	After finish	Competitors returning to event HQ.	L	Instructions on safe route back from finish to HQ.

**Notes**

1. The use of a vehicle for the timekeeper(s) at start and finish is where appropriate and is only identified as an example for the action to be taken
2. The small junctions or entrances to farms/ facilities (garage,.eatery, etc) that are not identified in this risk assessment have been considered, however are not considered significant to pose a risk and therefore have not been noted.

This document remains live and any changes to the items listed above or new hazards/risk that arise should be notified to the district committee at the earliest opportunity. This document was last updated on 10 August 2022.